





**NATIVE TITLE
DETERMINATION APPLICATION**
QUD383/2013 (QC2013/004)
**Barada Kabalbara Yetimarala
People - Area A**

 QUD383/2013 (QC2013/004)
Barada Kabalbara Yetimarala People
Area A

NOTE: To determine areas subject to claim within the external boundary, reference to the application description is necessary.

Map created by: Geospatial Services
National Native Title Tribunal (24/04/2014)

Application boundary data compiled by NNTI

- Land Tenure**
Freehold is uncoloured
-  Aboriginal Freehold
 -  Convertible Lease
 -  Other Lease
 -  Pastoral Lease
 -  Reserve/Park
 -  Unallocated Land

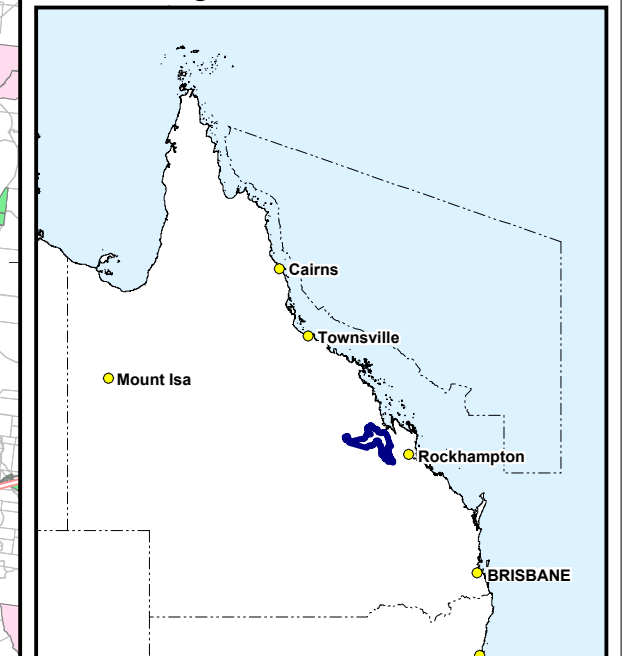
© Commonwealth of Australia 2014
The Registrar, the National Native Title Tribunal and its staff, members or agents and the Commonwealth (collectively the Commonwealth) accept no liability and give no undertakings, guarantees or warranties concerning accuracy, completeness or fitness for purpose of the information provided. In return for you receiving this information you agree to release a indemnify the Commonwealth and third party data suppliers in respect of claims, expenses, losses, damages and costs arising directly or indirectly from your use of the information and the use of the information you obtain by any third party.



Latitude and Longitude based on Geocentric Datum of Australia 1994
Non Projection



Location Diagram



RNTC attachment:
QUD13/2019 (QC2013/004),
Map of External Boundary,
Attachment C of the Application
Page 1 of 1, A4, 21/08/2014

